

Bay Landing

2305 Hwy. 380 W.
 Bridgeport, TX 76426
 Ranger Station: (940) 683-3019
 Address above is not to be used for mail delivery to members. Please have mail sent to:
 General Delivery, Bridgeport, TX 76426.



Located one hour from Dallas-Fort Worth near Runaway Bay, the Bay Landing preserve offers lakefront campsites and cabins amid beautiful scenery on the shores of Lake Bridgeport, one of the prettiest lakes in Texas. Popular activities include fishing, swimming and boating. This preserve is seasonal: March 1 through October 30.

Accommodations

Campsites: 28 full hookups, 17 full hookups with 30/50-amp power, 250 power and water only. Rentals: 30 cabins, 4 A-frames.

Member Amenities

Adult center, basketball courts, beach, boat launch, family center, game room, horseshoe

pits, hot tub, lake, laundry facilities, mini-golf, nature trails, pavilions, playground, pool table, softball field, swimming pool, video games, volleyball courts, Wi-Fi access, jon boat and canoe rentals.

Points of Interest:

- Runaway Bay Golf Club, 2 miles
- Texas Motor Speedway, 45 minutes
- Billy Bob's, 45 minutes
- Six Flags, 45 minutes
- Rocky Ridge ATV course, 34 miles
- Fort Worth Stock Yards, 35 miles
- Fort Worth Zoo, 48 miles
- Texas Stadium, 60 miles
- Winstar Casinos, 62 miles

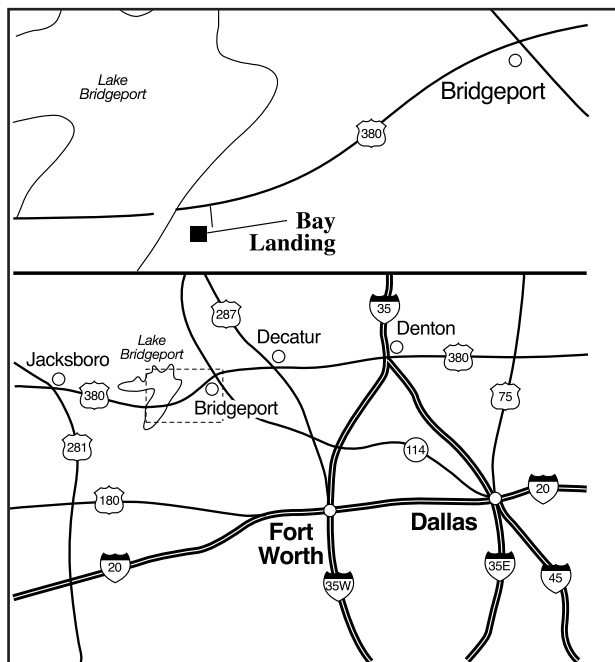


Directions:

GPS Coordinates: N 33° 10' 50.89" W 97° 50' 5.75"; elevation is 768 feet.

From Fort Worth: Take Hwy. 287 north to Hwy. 114. Go west on Hwy. 114 to Hwy. 380. Then go five miles west on Hwy. 380 to the preserve, located on the left.

From Dallas: Take Hwy. 114 west to Hwy. 380. Go five miles west on Hwy. 380 to the preserve, located on the left.



Colorado River

1062 Thousand Trails Ln.
Columbus, TX 78934
Ranger Station: (979) 732-8229
Address above is not to be used for mail delivery to members. Please have mail sent to:
General Delivery, Columbus, TX 78934.



This preserve lies among green fields and pecan groves along the shores of the Colorado River, midway between Houston and San Antonio. Abundant wildlife, including deer and armadillo, can be seen throughout the campground. Hiking, canoeing and fishing are popular activities.

Accommodations

Campsites: 60 full hookups, 34 power and water only, 32 vacation lease & 55+ units.

Member Amenities

Activity center, basketball court, boat launch, cabana, chapel, extended vacation sites, game room, horseshoe pits, hot tub, laundry facilities, mini-golf, pickleball court, river, RV storage, shuffleboard, swimming pool, trading post, volleyball court, Wi-Fi access.

Points of Interest:

Colorado River, on the preserve
Ford Opera House, 5 miles
Fayette Lake, 15 miles
Stanzel Model Airplane Museum, 25 miles
Painted Churches tour, 25 miles
Monument Hill and Kreische Brewery, 25 miles
Blue Bell Creameries, 40 miles
Brenham Brewery, 40 miles
Brenham Heritage Museum, 40 miles

Somerville Lake, 40 miles
Monastery of St. Clare Miniature Horse Farm, 40 miles
Texas Baptist Historical Center Museum, 40 miles
Burton Cotton Gin and Museum, 45 miles
Chappell Hill Historic Museum, 50 miles
Katy Mills Mall, 55 miles
Washington-on-the-Brazos State Historical Park, 55 miles
Barrington Living History Farm
Star of the Republic Museum
Forbidden Gardens, 55 miles
Traders Village flea market, 60 miles
Antique Rose Emporium, 60 miles

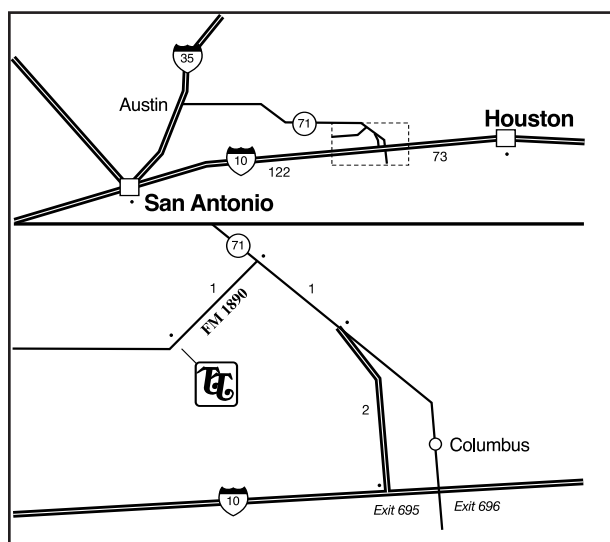
Directions:

GPS Coordinates: N 29° 44' 08.68"
W 96° 36' 28.38"; elevation is 206 feet.

From Houston: Take I-10 west just past Columbus to exit 695, go right on Texas 71 for four miles to FM 1890, turn left and go one mile to the preserve entrance on the left.

From San Antonio: Take I-10 east just past Columbus to Exit 696. Go on Business 71 through Columbus until Business 71 intersects with Hwy. 71 (3.5 miles NW of town). Turn right and head west one mile on Hwy. 71 to FM 1890. Turn left and proceed one mile to preserve entrance on the left.

From Austin: Take Hwy. 71 east to FM 1890. (If you reach Business Hwy. 71/Columbus Exit, you've gone too far.) Turn right on FM 1890 and proceed one mile to the preserve entrance on the left.



Lake Conroe

11720 Old Montgomery Rd.
Willis, TX 77318
Ranger Station: (936) 856-7888
Address above is not to be used for mail delivery to members. Please have mail sent to:
General Delivery, Willis, TX 77378.



This 128-acre preserve is located off the shores of Lake Conroe. Our two boat docks and boat ramp give perfect access to the 22,000-acre lake that is a favorite for fishing, water sports and relaxing. Sport courts, a recreation hall, swimming pool and putt-putt are just a few of the many attractions. One of our 300 sites is perfect for your tent, pop-up, motorhome or fifth wheel. Some of the local attractions include Splash Town, Astroworld, historical towns and an outlet mall.

Accommodations

Campsites: 266 full hookups, 10 power and water only, 29 extended lease sites. Rentals: 10 trailers, 4 TT cabins, 6 Getaway cabins.

Member Amenities

Adult center, basketball court, boat docks, boat launch, extended vacation sites, family center,



hiking trails, horseshoe pits, lake, laundry facilities, mini-golf, paddleboats, shuffleboard, spa, swimming pool, tennis court, trading post, volleyball court, Wi-Fi access.

Points of Interest:

Willis Old Town, 3 miles
Crighton Theatre of Performing Arts, 8 miles
Heritage House, 9 miles
Old Town Spring, 25 miles
Sam Houston Museum, 28 miles
Mercer Arboretum, 30 miles
Museum of Fine Arts, 53 miles
Hermann Park Zoo, 54 miles
San Jacinto Monument, 60 miles

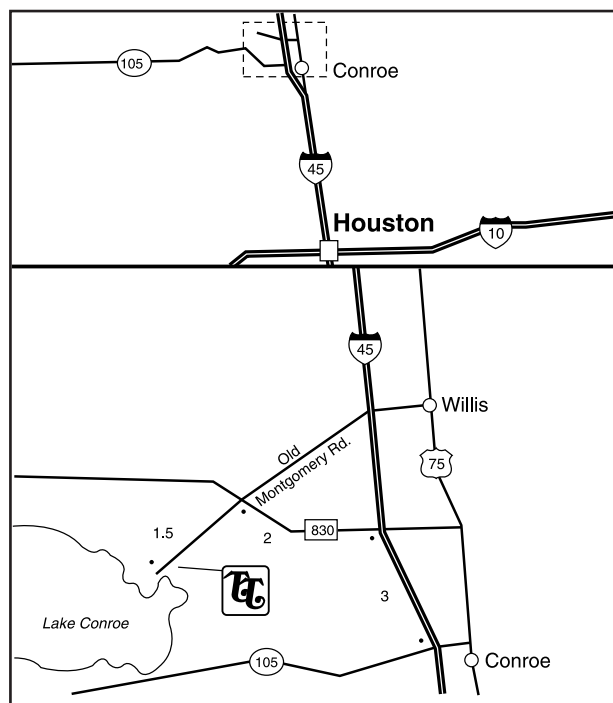
Directions:

GPS Coordinates: N 30° 23' 39.87"

W 95° 32' 2.18"; elevation is 230 feet.

From Houston: Take I-45 north, continue north for three miles past Conroe to FM 830 exit 92 (Seven Coves Road). Turn left at stop sign. Drive two miles on FM 830 to Old Montgomery Road. Turn left and stay to the right side of the fork. Watch for the signs.

From Dallas/Huntsville: Drive south on I-45 to FM 830 exit 92. Turn right at the stop sign. Drive two miles on FM 830 to Old Montgomery Road. Turn left and stay to the right of the fork. Watch for the signs.



Lake Tawakoni

1246 Rains Co. Rd. 1470
 Point, TX 75472
 Ranger Station: (903) 598-2260
 Address above is not to be used for mail delivery to members. Please have mail sent to: General Delivery, Point, TX 75472.



Nestled along six miles of shoreline amid 480 acres of thick, oak tree-covered terrain, this preserve offers breathtaking views along with some of the best fishing and birdwatching around. You can spend the day on the lakefront water skiing, sailing, swimming and fishing (crappie, catfish and bass). Or, explore the nearby town of Canton, home of the world's largest flea market.

Accommodations

Campsites: 251 full hookups, 68 power and water only, overflow sites.
 Rentals: 20 trailers, 2 Getaway cabins.

Member Amenities

Adult center, boat launches, boat storage, cafe, chapel, conference rooms, covered boat docks, family center, fish cleaning stations, game room, horseshoe pits, laundry facilities, marinas, mini-golf, nature trails, pickleball court, RV storage, shuffleboard, spas, swimming pool, trading post, video games, Wi-Fi access.



Points of Interest:

Emory, Bald Eagle capital, 10 miles
 Heritage Park and Historical Village, 12 miles
 Tanger Outlet Mall, 25 miles
 Canton Trade Days, largest flea market in the world, 26 miles
 Sixth Floor Museum, 60 miles
 Museum of Natural History, 70 miles
 Great Museum of Art, 70 miles
 Texas Ranger Hall of Fame, 160 miles

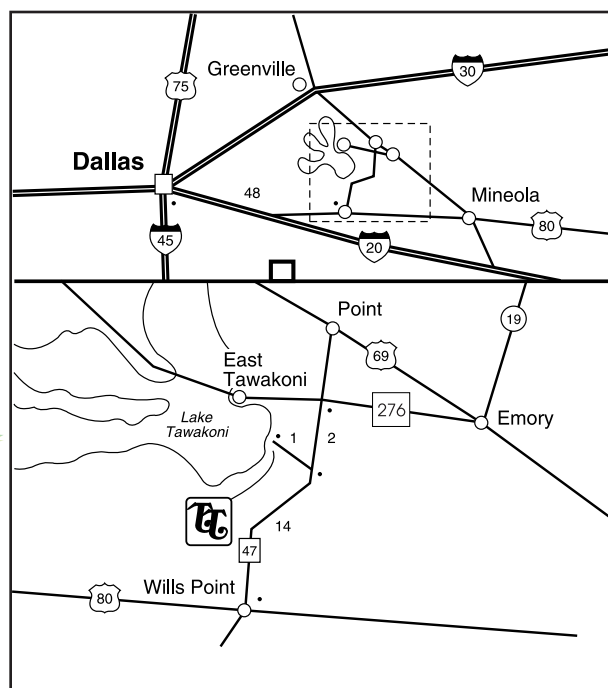
Directions:

GPS Coordinates: N 32° 52' 20.55" W 95°53' 53.40"; elevation is 447 feet.

From the east: Take I-30 west to Sulphur Springs, then turn left and travel south on Hwy. 19 to Emory. In Emory, turn right and drive two blocks west on Hwy. 69. Then turn left off Hwy. 69 onto FM 276. Drive seven miles on FM 276 to FM 47. Turn left and drive south two miles on FM 47 to the preserve entrance on the right.

From the north: Follow Hwy. 69 to Point. Take FM 47 south. Follow the signs to Thousand Trails.

From I-20: Proceed on I-20 to FM 47, and exit to Wills Point. Proceed north on FM 47 and follow the signs to Thousand Trails.



Lake Texoma

209 Thousand Trails Dr.
Gordonville, TX 76245
Ranger Station: (903) 523-4206
Address above is not to be used for mail delivery to members. Please have mail sent to:
General Delivery, Gordonville, TX 76245.



This 300-acre preserve lies on the beautiful shores of Lake Texoma (striped bass capital of the world), offering excellent water skiing, fishing, boating, hiking and swimming. The preserve has a boat ramp, fishing dock, lake-front beaches and much more.

Accommodations

Campsites: 199 full hookups, 48 power and water only. Rentals: 18 cabins, 6 Getaway cabins.

Member Amenities

Adult center, basketball court, boat dock, boat launch, family center, fishing dock, horseshoe pits, kids' pool, laundry facilities, mini-golf, nature trails, RV storage, shuffleboard, spas, swimming pools, trading post, volleyball court, Wi-Fi access.

Points of Interest:

Hagerman Wildlife Refuge, 17 miles
Gainesville Municipal Zoo, 25 miles
Sherman Historical Museum, 30 miles
Dwight D Eisenhower's birthplace in Denison, 40 miles
Denison Dam, 40 miles
Fort Washita, an old (1842) Indian fort

Directions:

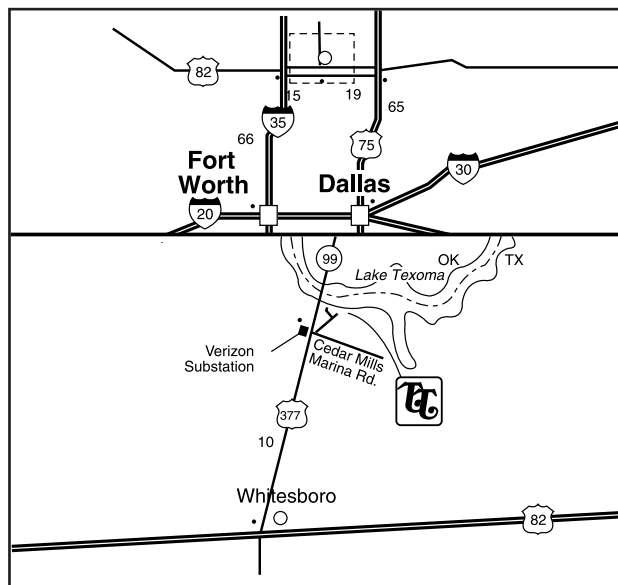
GPS Coordinates: N 33° 49' 38.56"

W 96° 49' 43.42"; elevation is 692 feet.

From the south via I-35: Go north to Gainesville. At Gainesville, go east on Hwy. 82, about 15 miles to the Hwy. 377 exit at Whitesboro. Go north on 377 for 11.5 miles to Verizon substation (on your left). Turn right (east) on Cedar Mills Marina Road, then keep left at fork in the road. Go straight one mile to entrance. Do not veer at Thousand Trails sign.

From the north via I-35: Proceed south to the Hwy. 70 exit three miles south of Ardmore. Drive east on Hwy. 70 to Madill. Go through Madill to Hwy. 99. Go south on Hwy. 99 over the Willis Bridge. On the Texas side of the bridge, Hwy. 99 becomes Hwy. 377. Go three miles to the Verizon substation (on your right). Turn left (east) on Cedar Mills Marina Road, keep left at fork in the road. Go straight one mile to entrance. Do not veer at Thousand Trails sign.

From the south via U.S. 75: Proceed north to Sherman. At Sherman, follow signs to Hwy. 82. Go west on Hwy. 82 for about 19 miles to Hwy. 377 exit at Whitesboro. Go north on Hwy. 377 for 11.5 miles to the Verizon substation. Turn right (east) on Cedar Mills Marina Road, keep left at fork in the road. Go straight one mile to entrance. Do not veer at Thousand Trails sign.



Lake Whitney

417 Thousand Trails Dr.
Whitney, TX 76692
Ranger Station: (254) 694-2583
Address above is not to be used for mail delivery to members. Please have mail sent to:
General Delivery, Whitney, TX 76692.



This 408-acre preserve is located amid rolling hills. Campsites nestled under a canopy of oak and cedar trees offer a scenic and private camping environment. Included among our many amenities are miles of nature and equestrian trails with breathtaking overlooks of Lake Whitney. Lake Whitney is a prominent location for fossil hunting. Relax on the shoreline among the shade of the oak and juniper trees or enjoy the crystal clear lake, which has been noted as a favorite among scuba divers, and is an angler's paradise.

Accommodations

Campsites: 164 full hookups, 62 power and water only, 6 tent sites, overflow available.
Rentals: 5 trailers, 2 Getaway cabins, 4 TT cabins.

Member Amenities

Adult center, activity center, adult pool, adult spa, basketball court, exercise room, extended vacation sites, family center, family pool, horse corrals, horse trails, horseshoe pits, laundry facilities, laundry facility, library, mini-golf, nature trails, pickleball court, playgrounds, propane, RV storage, shuffleboard, tennis courts, trading post, volleyball courts, Wi-Fi access.

Points of Interest:

Lake swimming and boating from local parks

and launches, 3-5 miles
Whitney and Fort Graham museums, 5 miles
Fishing barges at local marinas, 5 miles
Lake Whitney Dam, 10 miles
Large outlet mall in Hillsboro, 20 miles
Beautiful views of the lake at strategic points around the lake, 90 miles

Directions:

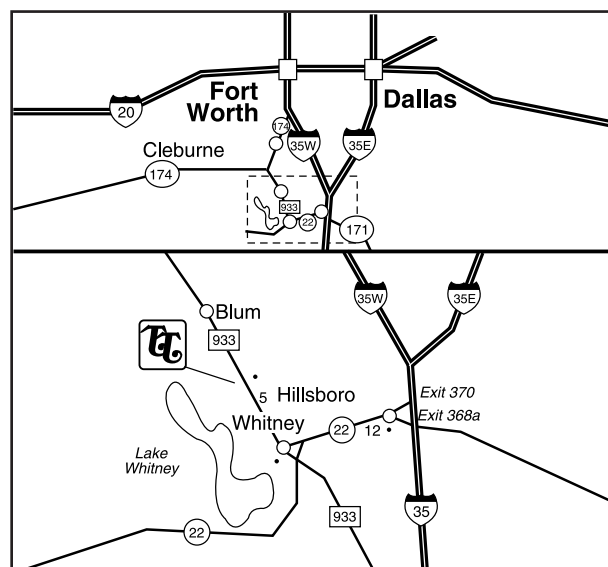
GPS Coordinates: N 32° 0'32.17"

W 97° 20' 47.65"; elevation is 609 feet.

From the Dallas/Fort Worth Metroplex:

Go south on I-35E or I-35W to I-35, take the I-35 exit #368A at Hillsboro. Turn right at top of ramp onto Corsicana/Hwy. 22. Turn right at S. Waco/Hwy. 22. Continue west on Hwy. 22 to downtown Hillsboro. At Courthouse turn left onto W. Elm/Hwy. 22. Approximately 12 miles from Whitney, veer right at the "Y" onto Loop 180 (Business 22). At the signal light, turn right onto FM 933 and go five miles to the entrance of the preserve on the left.

From Waco: Go north on I-35 to exit #368A at Hillsboro. Turn left at top of ramp onto Corsicana/Hwy. 22. Turn right at S. Waco/Hwy. 22. Continue west on Hwy. 22 to downtown Hillsboro. At Courthouse turn left onto W. Elm/Hwy. 22. Approximately 12 miles from Whitney, veer right at the "Y" onto Loop 180 (Business 22). At the signal light, turn right onto FM 933 and go five miles to the entrance of the preserve on the left.



Medina Lake

215 Spettle Rd. (at PR 37 & 8th St.)
Lakehills, TX 78063
Ranger Station: (830) 751-2406
Address above is not to be used for mail delivery to members. Please have mail sent to:
General Delivery, Lakehills, TX 78063.



This 260-acre preserve along the shores of Medina Lake lies in the famous Hill Country of Texas. Hunting, boating and fishing are popular in the area. The region contains several dude ranches, and nearby Bandera (the cowboy capital of the world) offers horseback rides, square dancing, rodeos and chuck wagon dinners. In San Antonio (40 miles) you can visit the Alamo, Sea World, the Heart of Texas (visitor entertainment center), Fiesta Texas theme park and more.

Accommodations

Campsites: 220 full hookups, 167 power and water only. Rentals: 12 extended lease sites, 4 TT cabins, 6 Getaway cabins.

Member Amenities

Basketball court, boat dock, boat launch, cabana, cafe, extended vacation sites, family center, fish cleaning stations, fishing dock, horseshoe pits, laundry facilities, mini-golf, shuffleboard, spa, swimming pool, trading post, volleyball court, wading pool, Wi-Fi access.

Points of Interest:

Bandera, dude ranch capital of the world, 20 miles
Sea World of Texas, 20 miles

San Antonio, 40 miles
San Antonio World Zoo, 45 miles
Buckhorn Hall of Horns at Lone Star Brewery, 45 miles
HemisFair Plaza, site of the World's Fair, 45 miles
Natural Bridge Cavern, 50 miles
Longhorn Cavern, 50 miles

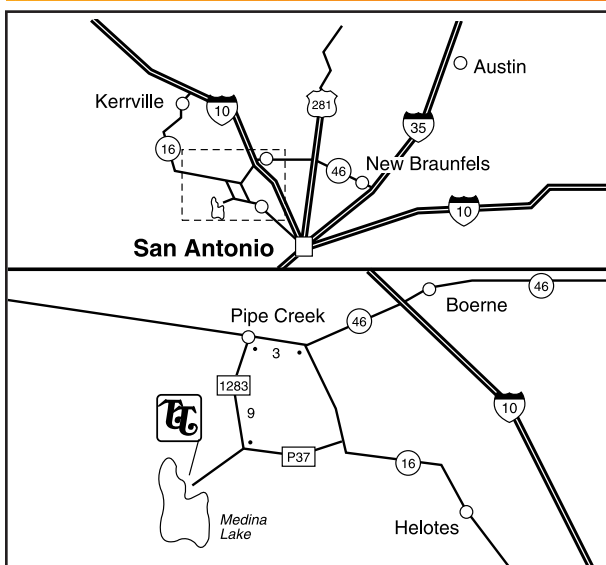
Directions:

GPS Coordinates: N 29° 35' 45.75" W 98° 57' 37.95"; elevation is 1,064 feet.

From San Antonio: From Loop 410 in San Antonio, go north on Bandera Hwy. (State Hwy. 16). Go through Helotes 10.7 miles to the Park Road 37 intersection. Turn left and go 11 miles to the next Thousand Trails sign. Turn right onto the street before the sign.

From Kerrville: From I-10, turn south onto State Hwy. 16 for about 1/4-mile. Turn left on Loop 534 and go to FM 173. Turn left on FM 173 and drive 24 miles to Bandera. Turn left on Main Street in Bandera and go to State Hwy. 16 south. Turn left and drive 9 miles to Pipe Creek. Turn right at FM 1283, and drive 9 miles to Park Road 37. Turn right and go 1.5 miles to the Thousand Trails sign.


From Northeast: Take Hwy. 46 west at I-35, New Braunfels (or where it intersects with U.S. 281) to State Hwy. 16. Turn right onto State Hwy. 16 and drive three miles to Pipe Creek. Turn left on FM 1283 and drive nine miles on FM 1283 to Park Road 37. Turn right and drive 1.5 miles to the Thousand Trails sign.



Tropic Winds RV Resort

1501 N. Loop 499
Harlingen, TX 78550
(800) 458-6086

Address above is not to be used for mail delivery to members. Please have mail sent to: General Delivery, Harlingen, TX 78550.



Tropic Winds is located just one hour from the Mexican border and South Padre Island, where you can enjoy 19 miles of beautiful beaches. Fishing, golfing, dancing, tennis and an abundance of community activities exist in and around Tropic Winds. The resort offers both site-set housing and RV sites. Log into the Members Only section at www.1000trails.com to see the Usage Agreement for ELS Tropic Winds Resort. Usage Agreement for ELS Tropic Winds Resort has been extended through 2008! Tropic Winds has dedicated 40 sites for the exclusive use of TTN members. Reservations for Tropic Winds may be made via STARS (preserve number 279), online, or by calling (800) 288-7245. Please note this resort is subject to Thousand Trails High Use Restrictions from 1/1/2008 through 3/31/2008. Extended stay is available, but must be arranged through the resort directly. Rules for using Tropic Winds will be the same as any other TTN preserve. This usage arrangement with Tropic Winds will be offered through 2008. Please note all guest reservations must be made through ELS.

Accommodations

Campsites: 40 full hookups.

Member Amenities

Bocce ball, family center, horseshoes, library, lighted tennis courts, mini-golf, pool table, shuffleboard, swimming pool, volleyball court, Wi-Fi access.

Points of Interest:

South Padre Island beaches
Mexico shopping
Gladys Porter Zoo
Laguna Atascosa National Wildlife Refuge
National Shrine of Our Lady of San Juan del Valle
Iwo Jima Monument & Museum



Directions:

GPS Coordinates: N 26° 12' 46.75"; W 97° 39' 47.35"

